

Login details

To access online resources please go to www.oddizzi.com/school/login

Oddizzi subscribers: use your oddizzi class login and password.

Map skills

Can you name the countries of Europe?

See how many countries in Europe you can name using your **Locating countries in Europe map**.

Online investigator



Login to www.oddizzi.com and click on *explore the world - places - South America*
Find out as many facts as you can using your **South America scavenger hunt** sheet.
Login to www.oddizzi.com and click on *explore the world - places - continent activities - true or false*
Are the statements true or false?

Quiz time

Login to www.oddizzi.com.

Click on **Quiz** at the top of the page. Find the **Continents and oceans** quiz. We suggest trying **Level 2**.

See how many points you can score!
Can you beat your score from last time?

Putting pen to paper

Login to www.oddizzi.com and click on *explore the world - global knowledge - places*
Choose a continent to visit online. Imagine you are in that continent now. Write a postcard home about all the countries you have visited and what you have seen.

What if...

Discuss this made up scenario with your family over breakfast or dinner.

What if...there was an eighth continent in the Arctic Ocean?



Watch this

Login to www.oddizzi.com and click on *explore the world - places - continent activities - film quiz*

Watch: Mystery continent films
Watch each of the mystery continent films and see if you can work out which continent is being described.

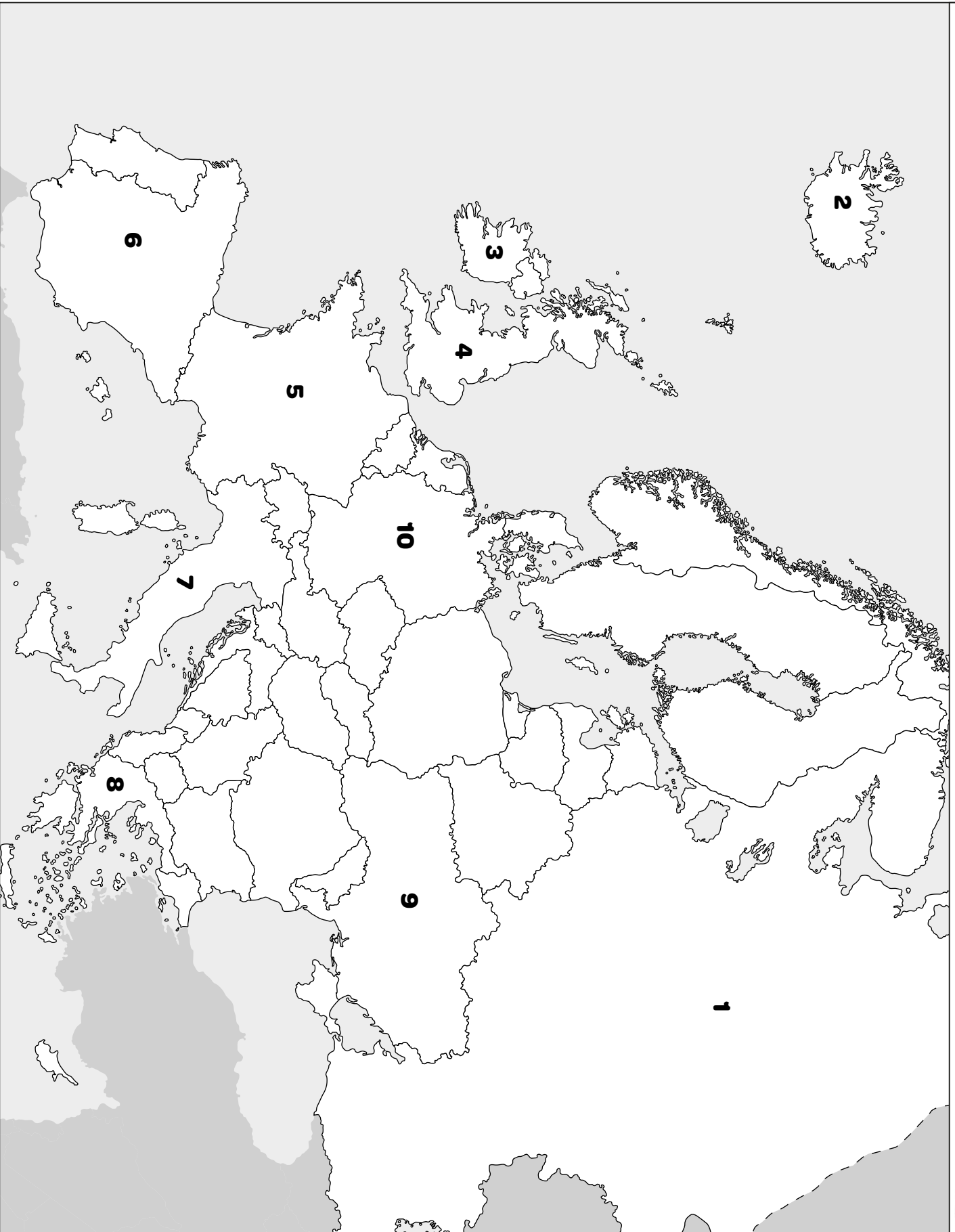
Read it

Read the fact-file **Oceania**.

Use the text to help you answer the questions that follow.

Login to www.oddizzi.com and click on *explore the world - places - Oceania* to find out more

Locating countries in Europe



1. Can you name countries 1-10?

1.

2.

3.

4.

5.

6.

7.

8.

9.

10.

2. Locate and label the capital cities of countries 1-5 on your map.

Want to find out more about Europe's countries? Log on to [Oddizzi](#) and click on Places.

1. Can you name countries 1-10?

1. Russia

2. Iceland

3. Ireland

4. United Kingdom (UK)

5. France

6. Spain

7. Italy

8. Greece

9. Ukraine

10. Germany

2. Locate and label the capital cities of countries 1-5 on your map.

South America Scavenger Hunt



Instructions: Use the pages within Oddizzi to learn more about South America!

oddizzi.com | Places - South America - select countries

How many countries are in South America? _____

What is the biggest country in South America? _____

What is the population of Colombia? _____

What is the major religion in Paraguay? _____

What currency is used in Bolivia? _____

Draw a flag that belongs to a country in South America!



Name the capital city of Venezuela.	Name the Internet code for Uruguay.
Name the president of the Republic in Chili.	Name the official language in Ecuador.
What is Peru's Secret Fact?	

Fact-file Oceania

Oceania includes Australia and New Zealand and a whopping twenty thousand smaller islands! It's a continent famous for its tropical islands, with their beautiful coral reefs and warm seas full of colourful fish. But you'll also find glaciers and ski resorts, as well as plenty of busy modern cities.

There are famous natural attractions too, like Ayers Rock (a very large rock made out of sandstone) in Australia and Mount Cook in New Zealand. And don't forget the wildlife – koalas, kangaroos and kiwis are all found on this continent.



Oceania



Kangaroo



Great Barrier Reef, Australia

Izzi's Facts



How many countries?

12

Which hemisphere is Oceania in?

Southern Hemisphere

Where is it?

Oceania has the Pacific Ocean to the east and the Indian Ocean to the north

Continents from smallest to largest:

Oceania, Europe, Antarctica, South America, North America, Africa, Asia

Important cities

Sydney in Australia, Auckland in New Zealand and Brisbane in Australia

Izzi's favourite Oceanic animals

Kangaroo, koala, emu and saltwater crocodile

Top physical features

The Great Barrier Reef in Australia, the Coral Coast in Fiji and Mount Hutt in New Zealand

Top human features

Sydney Opera House in Australia, Auckland Sky Tower in New Zealand and Sydney harbour in Australia

Check your understanding - Oceania

NAME: _____



1. Read the fact page on Oceania.
2. Answer the questions below.

A. Tick 'true' or 'false' for the statements below.

Statements	True	False
1. Oceania has 12 countries		
2. Australia is a country in Oceania		
3. Oceania is in the Northern Hemisphere		

B. Circle the correct answer.

4. In Oceania you will find...

- a. the Eiffel Tower
- b. kangaroos
- c. polar bears

5. New Zealand is a...

- a. city
- b. country
- c. continent

6. The ocean to the north of Oceania is the...

- a. Indian Ocean
- b. Pacific Ocean
- c. Atlantic Ocean

C. Draw three animals you might find in Oceania.

D. What type of places could you visit in Oceania?



Continent:

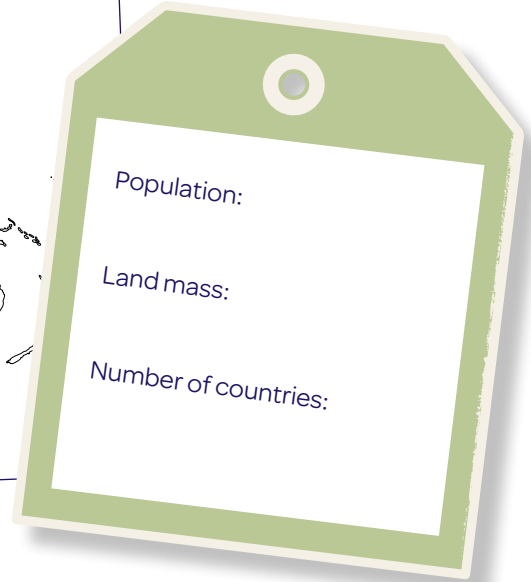
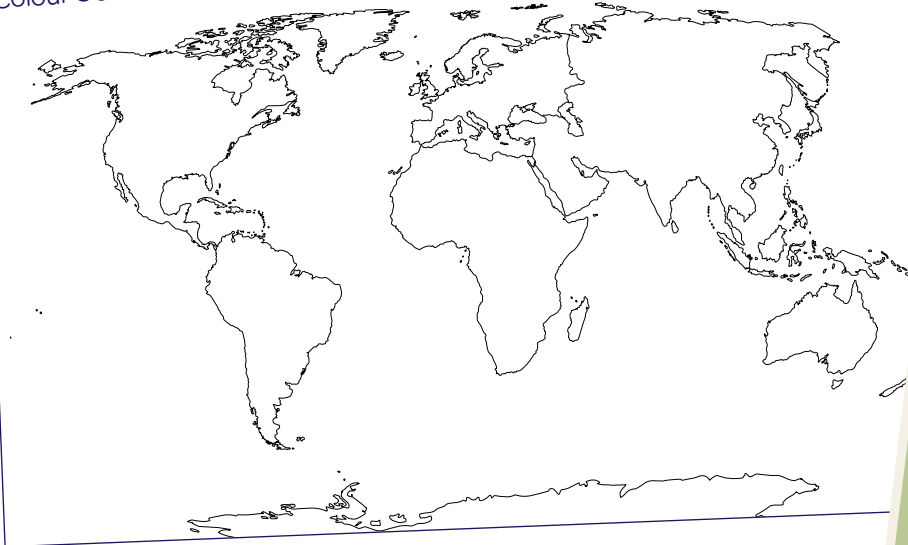


Colour in the
continent!



Physical and human features...

Colour Oceania on the world map.



Oceania's Top 8

Complete the boxes.

Highest peak	Number of languages spoken
Largest lake	Smallest country
Longest river	Giant flightless bird (extinct)
Biggest country	Biggest natural structure

Three more interesting facts I found out about Oceania

